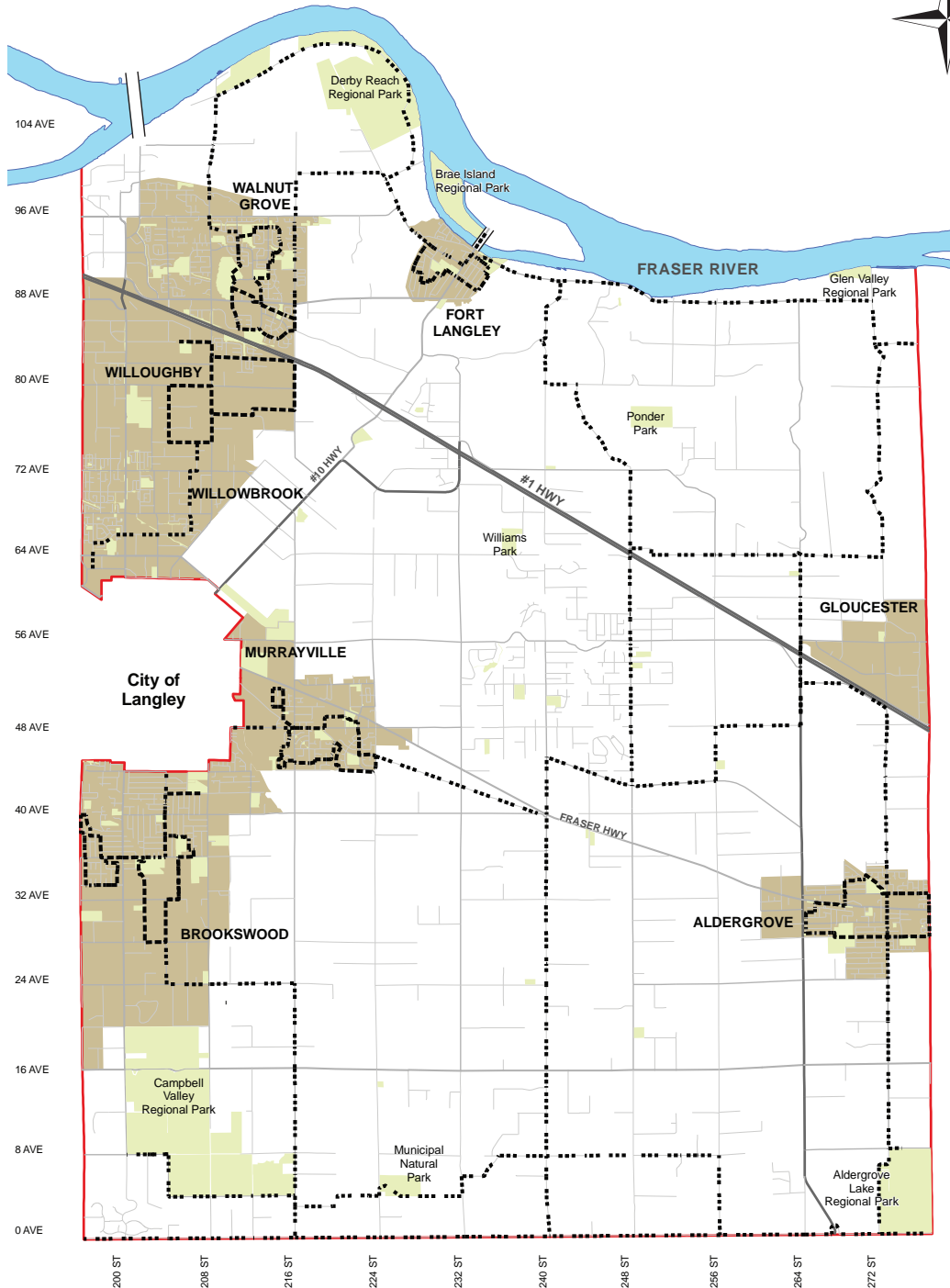



- Township Route
- - - Community Route
- Parks



## About the Recreational Bicycle Network

The Recreational Bicycle Network (RBN) is part of the Community Connections Municipal Trails Network. The RBN network consists of Community Routes and Township Routes.

**Community Routes** (mostly on road shoulders) are identified in Aldergrove, Brookwood/Fernridge, Fort Langley, Murrayville, Walnut Grove, and Willoughby. Each Community Route is a 3 to 5 km loop cyclists can ride in 20 to 40 minutes.

**Township Routes** connect between each Community Route and provide long rides for experienced cyclists or those who wish to tour.



Watch for trail head signs located prominently in each community indicating the route to follow.

Signs are colour coded:

- Township Route
- Community Route

Some routes intersect, indicated by both colours in the circle. ● ●

For more information, contact the Township of Langley at:

Parks Design  
& Development  
604.533.6086

Transportation  
Engineering  
604.533.6006

Parks Operations  
604.532.7350

Adopt-a-Program  
604.532.7300

Township of  
Langley



Est. 1873

# WALNUT GROVE Bicycle Routes

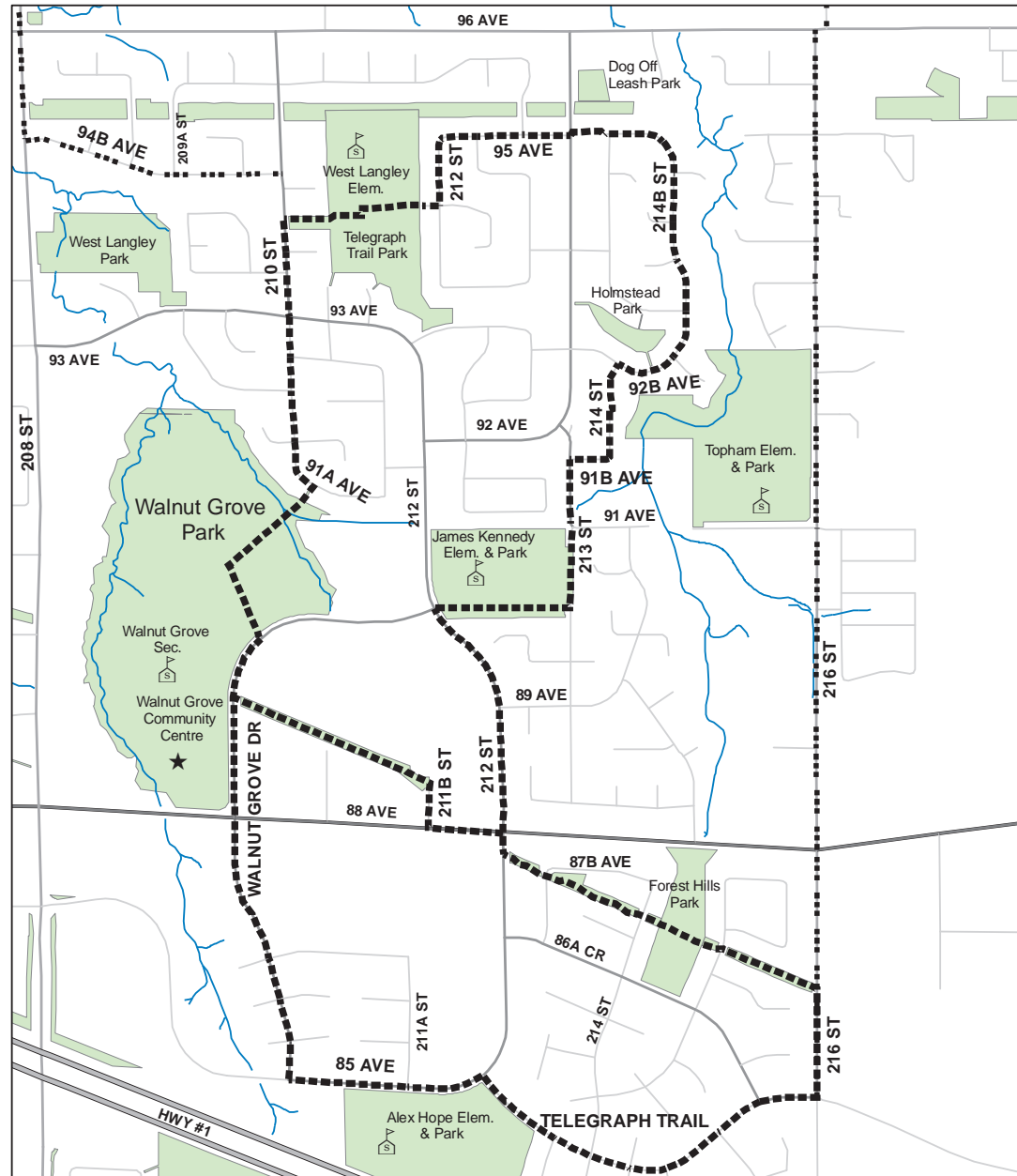
Maintained and operated by the Township of Langley.



604.534.3211

tol.ca

## Walnut Grove Bicycle Routes



- Township Route
- - - Community Route
- ★ Recreation Centre
- 🏠 School



Hours	Dogs
Park hours are from dawn to dusk.	Keep dogs leashed and on the trail. Even well trained dogs can frighten or injure park wildlife and visitors.

### Courtesy Code:

- obey all signs and regulations
- show courtesy to all other users
- exercise caution in congested areas and where visibility is limited
- give audible warning when passing and signal before turning
- do not ride on sidewalks unless posted by signs
- use other routes if your speed and style endanger other users
- respect and care for the natural environment
- respect private property; do not trespass
- stay on designated trails; off-trail use may damage environmentally sensitive areas

### Enjoy a ride through the Township of Langley. To do so:

- be prepared for the weather, rain or shine
- keep bike well maintained including brakes, tires, gears, and seats
- ride safely – see and be seen by traffic, pedestrians, and equestrians
- wear a properly fitted helmet
- secure bike and detachable items to a bike rack, not to street trees, lamp posts, or signs

When riding a bicycle on the road, you are subject to the provincial Motor Vehicle Act including all risks, responsibilities, and duties. Obey all rules of the road and ride safely. If you are riding with children, be aware of and teach them to follow safe riding practices.

**For more information on bicycle safety, visit:**  
[icbc.com/youth/pfd/bikesmarts.pdf](http://icbc.com/youth/pfd/bikesmarts.pdf)

### Trails SPOT Improvement Program

If you note something on these trails that requires attention, complete this form. Doing your part in keeping the trail system safe and enjoyable is appreciated.

Location (be as specific as possible):

Description of issue:

Name:

Phone:

Date:

#### Mail or fax to:

Township of Langley, 20338 – 65 Avenue  
 Langley, BC V2Y 3J1 Fax: 604.532.7337

#### Drop off at any of the following Township facilities:

Aldergrove Kinsmen Community Centre  
 26770 – 29 Avenue

George Preston Recreation Centre  
 20699 – 42 Avenue

Langley Centennial Museum  
 9135 King Street

W.C. Blair Recreation Centre  
 22200 Fraser Highway

Walnut Grove Community Centre  
 8889 Walnut Grove Drive

Willoughby Community Centre  
 7888 – 200 Street

Willowbrook Recreation Centre  
 20338 – 65 Avenue

**Complete the form online:**  
[tol.ca/p&tcomment](http://tol.ca/p&tcomment)